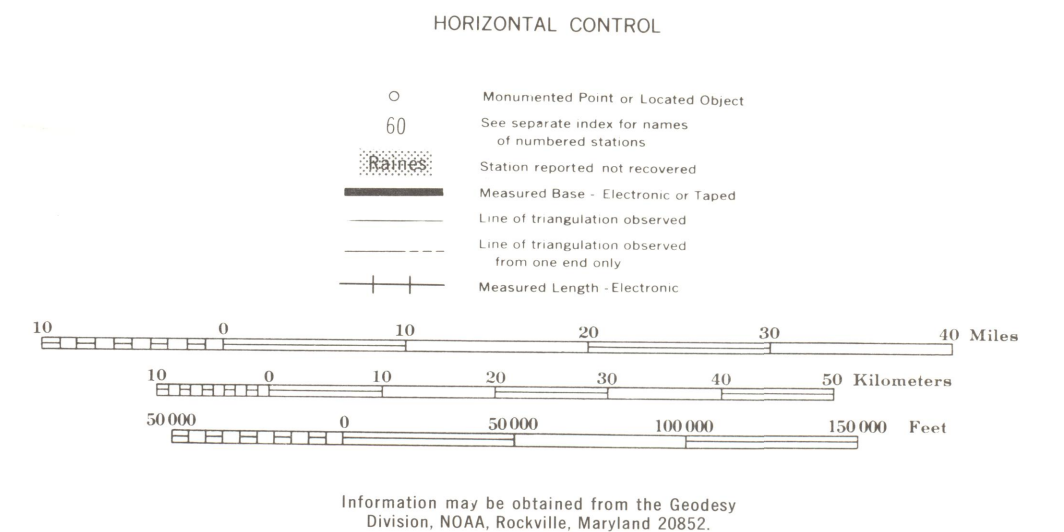
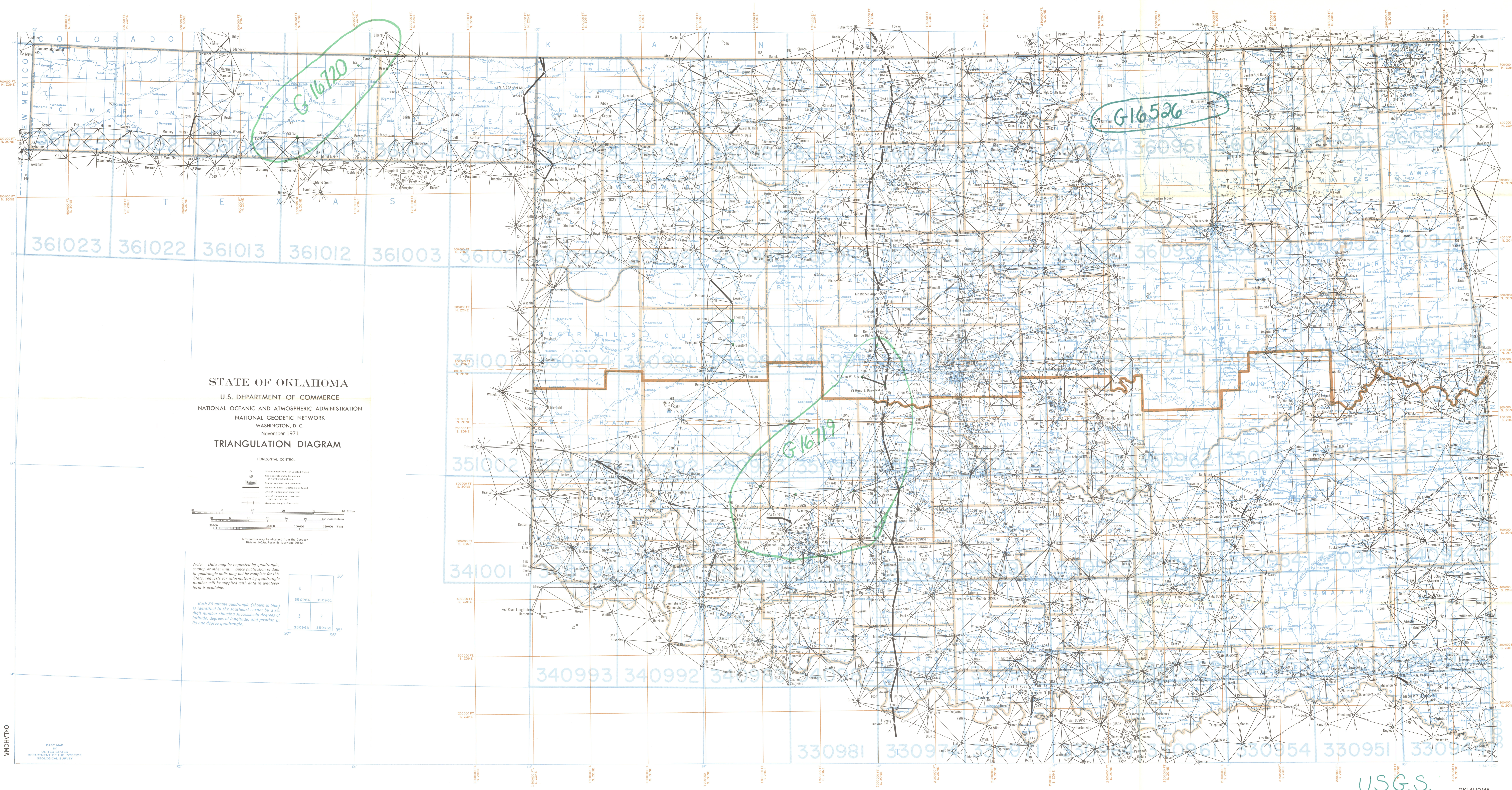
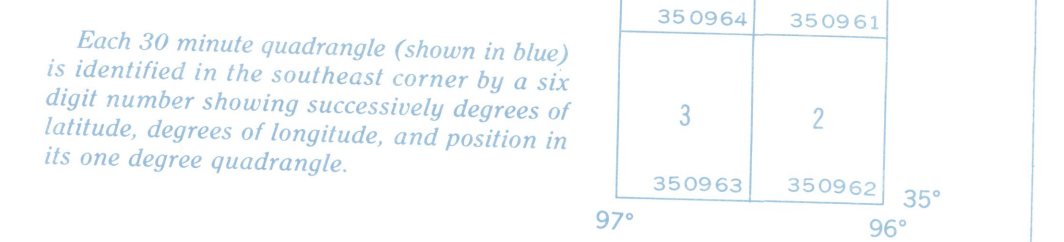


STATE OF OKLAHOMA  
 U.S. DEPARTMENT OF COMMERCE  
 NATIONAL OCEANIC AND ATMOSPHERIC ADMINISTRATION  
 NATIONAL GEODETIC NETWORK  
 WASHINGTON, D. C.  
 November 1971  
 TRIANGULATION DIAGRAM



Note: Data may be requested by quadrangle, county, or other unit. Since publication of data in quadrangle units may not be complete for this State, requests for information by quadrangle number will be supplied with data in whatever form is available.



G 16720

G 16526

G 16719

OKLAHOMA

BASE MAP  
 © 1962  
 UNITED STATES  
 DEPARTMENT OF THE INTERIOR  
 GEOLOGICAL SURVEY

U.S.G.S. OKLAHOMA